















415 WHITE OAK RD
 415 COLT RIDGE LA
 416 OAK VIEW DR
 421 CHURCH ST
 430 OLD RD
 437 BRANTZ HILL RD
 441 STROBEL RD
 464 SIDES HILL RD
 465 CLONK RD
 466 SAMPUEL RD
 467 STINKLEY RD
 470 HILLTOP RD
 471 RESEDAVOIR RD
 472 JANET AV
 473 TWIN ELW RD
 474 MARTIN LA
 475 ROBBY LA
 476 SANDRA DR
 477 BRIDGEMOUNT RD
 478 NORMAN STAR RD
 479 WERN RD
 480 MAIN ST
 481 OGDARD RD
 482 OSTER RD
 483 SHAW RD
 484 LITTLE BEAVER RD
 496 NO NAME RD
 498 BREHEMAN RD
 500 GREENVIEW LA
 555 PROSPECT RD
 623 OAK LA
 695 PARADISE LA
 696 ROKS RD
 718 BACKMAN RD
 720 PENN GRANT RD
 722 SANDSTONE RD
 723 HADERS RD
 726 MILLER RD
 727 LANTZ RD
 728 NO NAME RD
 729 EISENHARDTER RD
 730 BISHOP RD
 732 JACKSON ST
 734 POND RD

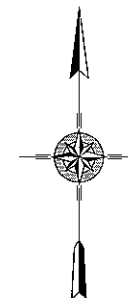
TOTAL MILES	
Township Road System	34.24*
State Highway System	29.99
Total	64.23

* Includes ACT 32 Turnback Mileage of 0.05

(RECREATED BY RG 5-31-02) (REVISED 2-16-06)

LEGEND

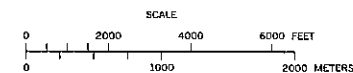
-  LIMITED ACCESS HIGHWAY
-  STATE ROUTE AND NUMBER
-  STATE MAINTAINED BRIDGE OR TOWNSHIP ROAD
-  TOWNSHIP ROAD, NUMBER AND SEGMENT LENGTH IN MILES
-  IMPASSABLE TOWNSHIP ROAD
-  OTHER ROAD
-  RAILROAD (IN SERVICE)
-  RAILROAD ABANDONED (TRACK RETAINED)
-  STATE BOUNDARY
-  COUNTY BOUNDARY
-  TOWNSHIP BOUNDARY
-  CITY OR BOROUGH BOUNDARY
-  MUNICIPAL BUILDING
-  SPLIT MILEAGE BETWEEN MUNICIPALITIES



STRASBURG SECOND CLASS TOWNSHIP MAP LANCASTER COUNTY

PREPARED BY THE
 PENNSYLVANIA DEPARTMENT OF TRANSPORTATION
 BUREAU OF PLANNING AND RESEARCH
 GEOGRAPHIC INFORMATION DIVISION
 IN COOPERATION WITH THE
 U.S. DEPARTMENT OF TRANSPORTATION
 FEDERAL HIGHWAY ADMINISTRATION
 MUNICIPAL CODE 36 233

REVISED PER FORM 990 DATED 11-29-05



TYPE 5 MAP STRASBURG TOWNSHIP LANCASTER COUNTY PENNSYLVANIA